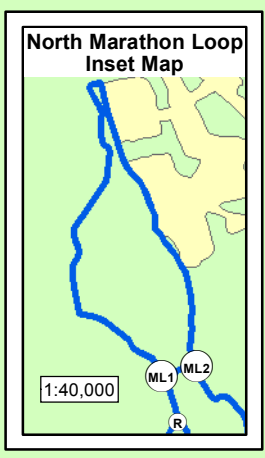


# CARIBOO SKI TOURING CLUB HALLIS LAKE SKI TRAILS NORTH & WEST TRAIL NETWORK

3600m from Junction ML1-ML2 via "North Marathon Loop"



Loop Junctions from Day Lodge	
2.5 km:	A-B-C-D-E-X-Y-B-A
3.5 km:	A-B-C-D-E-F-G-I-J-K-L-V-W-X-Y-B-A
5.0 km:	A-B-C-D-E-F-G-I-J-K-L-U-V-W-X-Y-B-A
7.5 km:	A-B-C-D-E-F-G-H-I-J-K-L-M-T-U-V-W-X-Y-B-A
10.0 km:	A-B-C-D-E-F-G-H-I-J-K-L-M-N-O-P-S-T-U-V-W-X-Y-B-A
15.0 km:	A-B-C-D-E-F-G-H-I-J-K-L-M-N-O-P-Q-R-S-T-U-V-W-X-Y-B-A CC-DD-DL5-BB-DL5-EE-FF-GG-HH-II-JJ-KK

-Main return route for all loops- Stay left until Junction Y then take "Home Run".

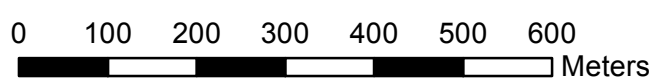
Keep injured person warm. Note your location: which trail, junction or landmark

**EMERGENCY STEPS - GET HELP**  
Phone Ambulance AND one of the responders listed. If you have no cell phone, ski to the lodge area and see if the tenants are home. If not, drive from Hallis to the nearest residence.

**AMBULANCE - 911**

Responders	Home Phone	Cell Phone
Sunshine Borsato	747-0777	983-9300
Jim Crellin	747-1728	991-9259
Brian Black	747-1026	983-2810

(1) Direct Ambulance to 4427 Hydraulic Rd. 10 km from Hwy 97 Junction  
(2) Proceed to Hallis Parking Lot to await Ambulance and Responder  
(3) Direct Responder to location of injured person.  
(4) If a bystander is available, ask for help in directing Responder or Ambulance, or attending injured person.

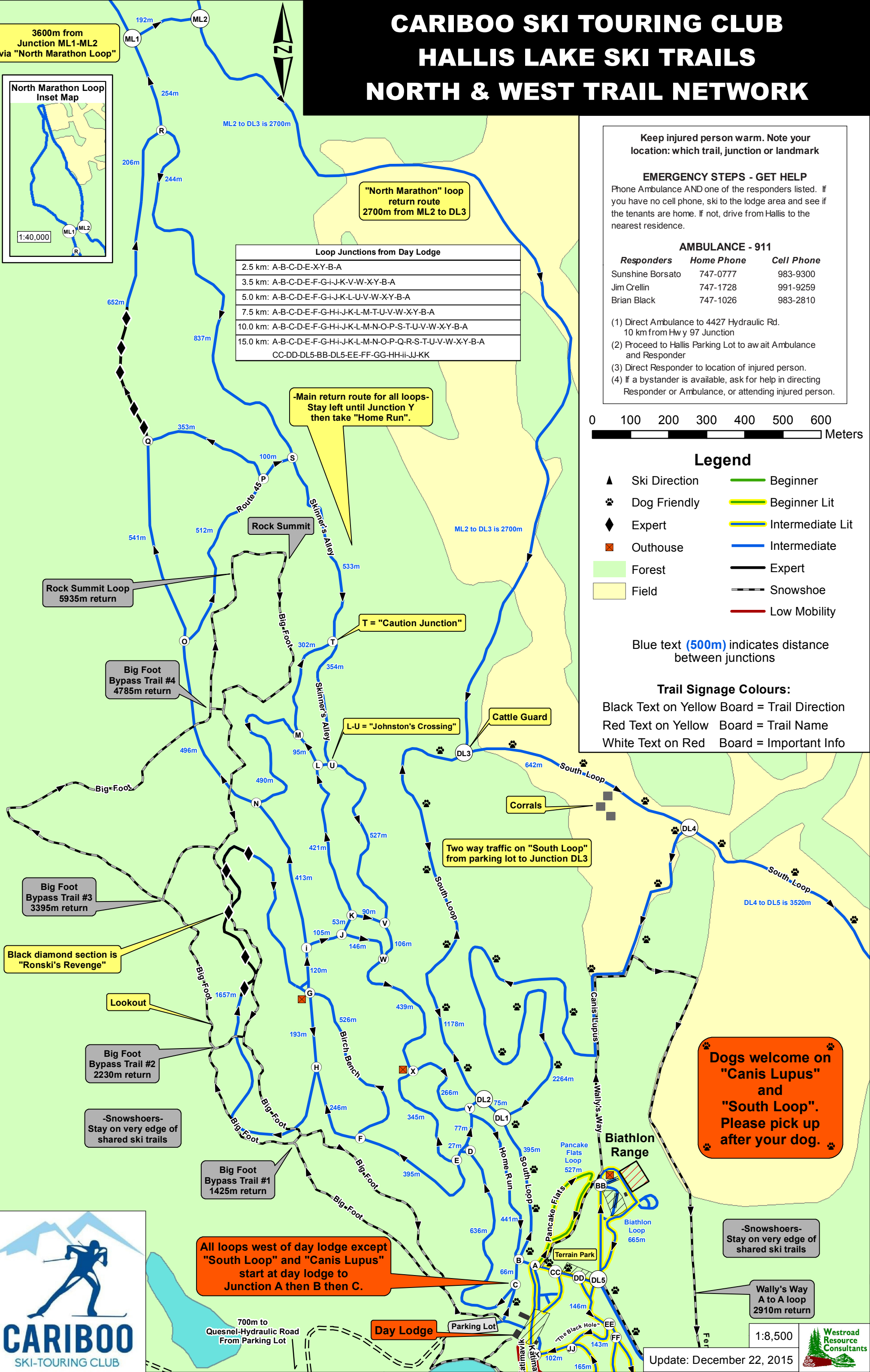


### Legend

- ▲ Ski Direction
- 🐾 Dog Friendly
- ◆ Expert
- 🏠 Outhouse
- 🌲 Forest
- 🌾 Field
- Beginner
- Beginner Lit
- Intermediate Lit
- Intermediate
- Expert
- Snowshoe
- Low Mobility

Blue text (500m) indicates distance between junctions

**Trail Signage Colours:**  
Black Text on Yellow Board = Trail Direction  
Red Text on Yellow Board = Trail Name  
White Text on Red Board = Important Info



Dogs welcome on "Canis Lupus" and "South Loop". Please pick up after your dog.

-Snowshoers- Stay on very edge of shared ski trails

-Snowshoers- Stay on very edge of shared ski trails

All loops west of day lodge except "South Loop" and "Canis Lupus" start at day lodge to Junction A then B then C.

1:8,500

Update: December 22, 2015

